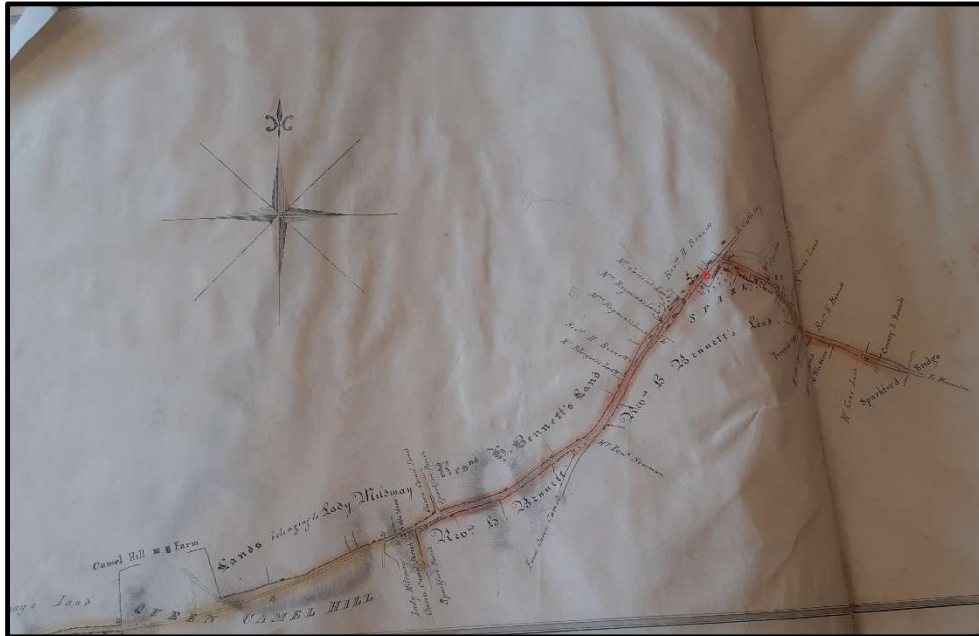


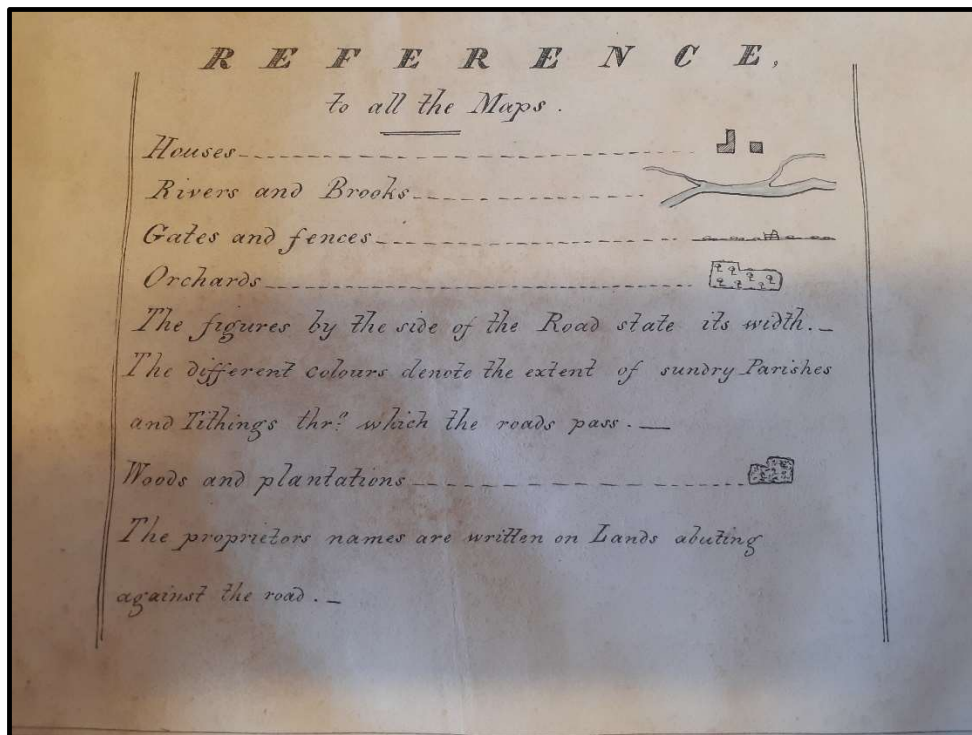
Ilchester Turnpike Maps (1826)

Source: Reproduced with kind permission of the South West Heritage Trust

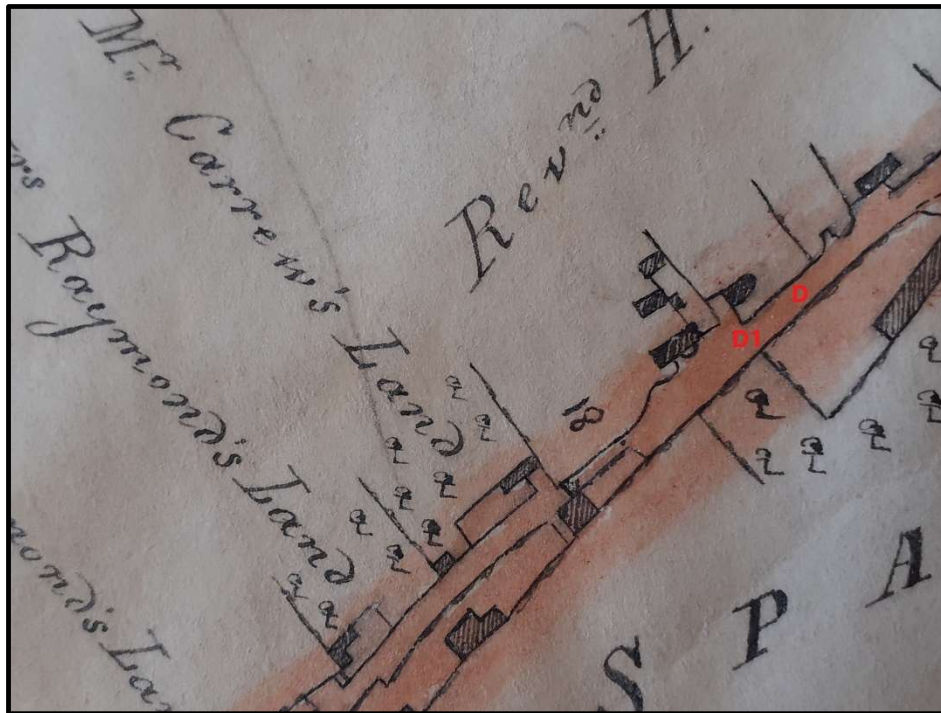
Reference: SHC D/T/ilch/1 1826



Map 5 covering the route through Queen Camel and Sparkford. Some markings in pencil have been added at an unknown date. The red letter D has been added to show the application route's junction with Sparkford High Street.



Map reference key



Close up of the section where the application route meets Sparkford High Street. The red letter D has been added to show the application route's junction with Sparkford High Street. The red letter D1 has been added to indicate the possible junction of a route with Sparkford High Street based on historical records